

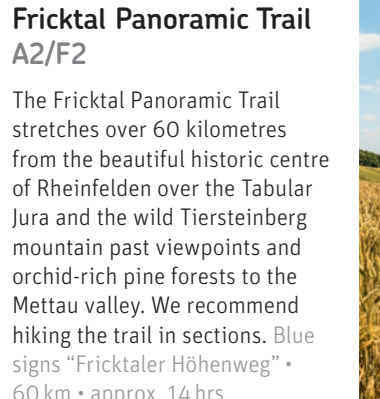
Hiking

One of the most recommended ways to experience Jurapark Aargau's natural beauty is on foot. Find some of the most magnificent hiking trails below. However, there are many more to discover.




Scenic Hike Burgflue D4

This scenic hike leads from Salhöhe to Wittnau. The hike takes you past the Burgflue viewpoint, where a nice fireplace invites you to spend your lunchtime. Then you descend the "Juratritt", a staircase with over 100 steps, down to Wittnau. Yellow hiking signs • 7 km • approx. 2 hrs



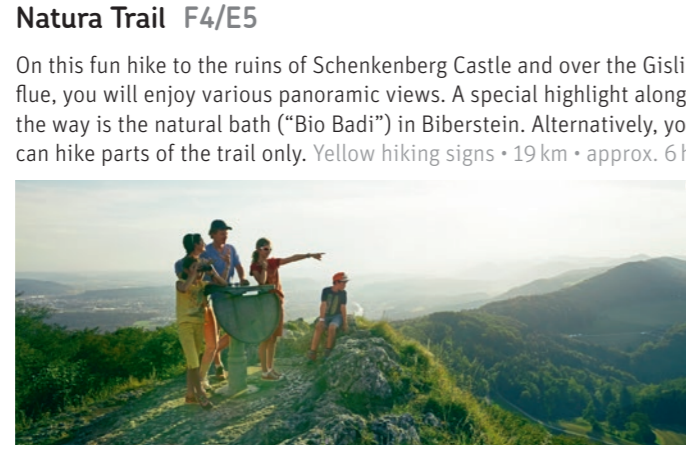
Fricktal Panoramic Trail A2/F2

The Fricktal Panoramic Trail stretches over 60 kilometres from the beautiful historic centre of Rheinfelden over the Tabular Jura and the wild Tiersteinberg mountain past viewpoints and orchid-rich pine forests to the Mettau valley. We recommend hiking the trail in sections. Blue signs "Fricktaler Höhenweg" - 60 km • approx. 14 hrs



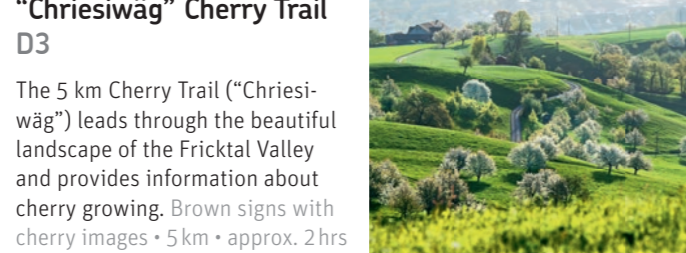
Sculpture Path F5

Incredible views and unrivalled sculptures by various artists embedded in the landscape of the Jurapark Aargau – the Sculpture Path is an experience for art lovers as well as for those who are looking for a relaxing stroll through the forest. Yellow hiking signs • 1 km • 30 mins



Natura Trail F4/E5

On this fun hike to the ruins of Schenkenberg Castle and over the Gisliflue, you will enjoy various panoramic views. A special highlight along the way is the natural bath ("Bio Badi") in Biberstein. Alternatively, you can hike parts of the trail only. Yellow hiking signs • 19 km • approx. 6 hrs




"Chriesiwäg" Cherry Trail D3

The 5 km Cherry Trail ("Chriesiwäg") leads through the beautiful landscape of the Fricktal Valley and provides information about cherry growing. Brown signs with cherry images • 5 km • approx. 2 hrs



Perimuk Trails

Perimuk Trails are hiking routes specially designed for children. Join Perimuk on his adventures and help him solve tricky puzzles along the way. There are Perimuk Trails in Herznach, Wölflinswil, Biberstein and Cheisacher. The puzzles are only available in German. Hence, we recommend using a translator app or alternatively walking the trails without solving the puzzles. The trails are not signposted, just follow the map on www.perimuk.ch or use the photo map available at the start of the trail.



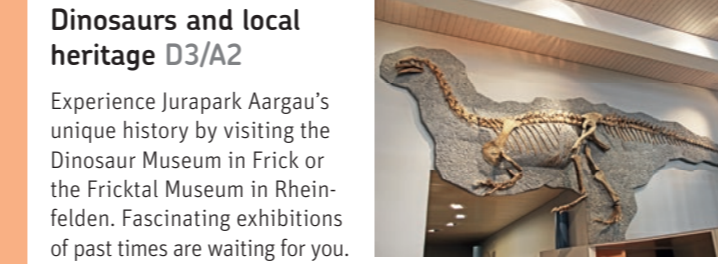
Raftmen's Trail E2/G3

Follow the same route that was once taken by the timber raftsmen on their return hikes from rafting downstream. The almost 20 km route is signposted throughout, provides astonishing information about the former timber rafting and leads through a dreamy landscape. Brown signs "Flösserweg" • 20 km • approx. 5 hrs

Find more hiking trails, theme trails and specific information on www.jurapark-aargau.ch or www.wanderland.ch

Sights

Here you can find some of Jurapark Aargau's most thrilling experiences and interesting sights. Discover the park's treasures.




Dinosaurs and local heritage D3/A2

Experience Jurapark Aargau's unique history by visiting the Dinosaur Museum in Frick or the Fricktal Museum in Rheinfelden. Fascinating exhibitions of past times are waiting for you.



Visitor Centre psi forum G2

The Paul Scherrer Institute PSI is the largest research centre for natural and engineering sciences in Switzerland. Experience research live in the interactive visitor centre. The exhibition is available in English.



Herznach Mining Museum E4

The former largest iron mine in Switzerland is located in Herznach and is known not only for its silo but also for its variety of fossils. Since May 2013 it houses a museum. Depending on the weather, there is also the possibility of riding the tunnel train. The silo offers a Bed and Breakfast.



Historic Centre Laufenburg and Habsburg Dynasty E2


Laufenburg is connected to the earls of Habsburg-Laufenburg. Their once impressive castle has now crumbled to a ruin. Laufenburg's historic centre, however, is still well preserved. If you are interested in the history of the Habsburgs, we highly recommend visiting their principal residence: Habsburg Castle situated above the village of Habsburg.

Find further information and more sights and experiences on www.jurapark-aargau.ch



Schenkenberg Ruin E4

The medieval Schenkenberg Castle was the residence of many noblemen and women until 1460. After that, it served as a bailiff's residence. Built from soft local Jurassic chalk rock, the building was prone to damage and began to decay after the 18th century.



Historic Roman Road F4

The Roman Road was the direct connection from Augusta Raurica to the Vindonissa legionary camp in Windisch. It was one of the first pass routes crossing Bözberg and is so well preserved that it can still be hiked today. Archaeologists disagree whether the Romans or a more recent community built the road. Find out more about Roman history by visiting the interactive Legionary Trail or the Vindonissa Museum in Windisch/Brugg.

Jurapark Aargau Pocket Map



The Jurapark Aargau includes 28 communities in the hilly landscape of the Folded and Tabular Jura between Aarau, Brugg, Laufenburg and Rheinfelden. Its unique landscape and rich cultural heritage distinguish Jurapark Aargau as a Regional Nature Park of national importance. As a nature and recreation area not far from Basel and Zurich, the park invites you to discover, enjoy and exercise in nature. The local residents and the Jurapark Aargau Association stand up for sustainable development in the region.

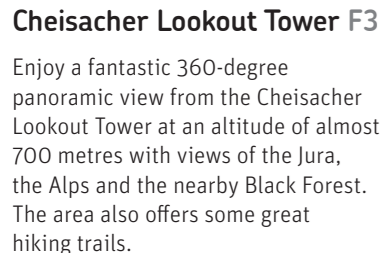
Hi, I'm Perimuk. My shape is the same as Jurapark Aargau's perimeter, that's where my name comes from. Let's experience nature's treasures together!



Geschäftsstelle (office)
Jurapark Aargau
Linn 51, 5225 Bözberg
Tel. +41 (0) 62 877 15 04
info@jurapark-aargau.ch
www.jurapark-aargau.ch

Viewpoints

We recommend three marvellous viewpoints. On your way through the park, you will find many more hidden gems with spectacular views.




Cheisacher Lookout Tower F3

Enjoy a fantastic 360-degree panoramic view from the Cheisacher Lookout Tower at an altitude of almost 700 metres with views of the Jura, the Alps and the nearby Black Forest. The area also offers some great hiking trails.



Linn Linden Tree F4

The mighty 800-year-old Linn Linden Tree is one of the oldest trees in Switzerland. Standing directly at the entrance of the well-preserved farming village, it is not only a viewpoint and popular photo spot but also the starting point for various walks.



Wasserflue C4

The Wasserflue awaits you at 800 metres above sea level with amazing views of the region, the Alps and the Black Forest. Situated directly above Aarau, the Wasserflue is easily accessible from various starting points all year round.

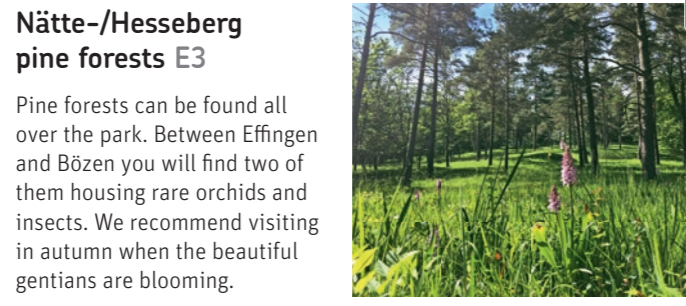
Nature's treasures

The Jurapark Aargau is home to 425 plant and animal species of national significance. Discover them on your way through the park.



Vineyards

Although the Jurapark Aargau region is not the most famous wine region in Switzerland, the history of wine production started long ago with the Romans. Take a relaxing stroll through the vineyards of Schinznach, Aargau's most prominent wine-growing village. Follow the signs "Reblehrpfad". Insider tip: When walking the Raftmen's Trail from Stilli to Hottwil, you will cross a beautiful vineyard landscape and pass by one of the four Roman vineyards.



Nätte-/Hesseberg pine forests E3

Pine forests can be found all over the park. Between Effingen and Bözen you will find two of them housing rare orchids and insects. We recommend visiting in autumn when the beautiful gentians are blooming.



Wildlife: Midwife toads, bats and the chamois D4/G3

Chances are that you may encounter some of these animals in the Jurapark Aargau. The rare midwife toad is likely to be heard at the Wittelweiher Ponds in Oberhof, while the chamois likes to graze in the Geissberg area in Villigen. Bat colonies can be found throughout the park.




"Aue" forest and floodplain F5

Two highlights of the "Aue" landscape between Aarau and Wildegg are the fish-friendly connecting waters and a 1800-metre-long floodplain. Many parts of the area are accessible and, with a bit of luck, you might even meet a beaver along the way. Learn more about Jurapark's diverse habitats at the Natura Museum in Aarau.

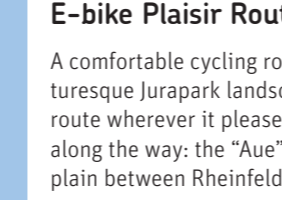
Cycling

Experiencing Jurapark Aargau's hilly landscape by bike is a great way to discover more sights in less time. For those who prefer a more leisurely ride, we recommend cycling along the Rhine and the Aare rivers.



Tiersteinberg MTB Route D3

This mountain bike route is a special gem. The ride is a guaranteed pleasure all year round, but is particularly recommended in spring and autumn. With hot weather, the route's forest parts are pleasantly refreshing.



E-bike Plaisir Route A2

A comfortable cycling route through the picturesque Jurapark landscape. Start the loop route wherever it pleases you. Highlight along the way: the "Aue" forest and floodplain between Rheinfelden and Wallbach.



La Route Verte H1/A4

The 7 stages of the La Route Verte e-bike route connect all six regional nature parks in the Jura area. Discover various Swiss landscapes on the route from Schaffhausen to Geneva.

More cycling routes on www.jurapark-aargau.ch or www.veloland.ch

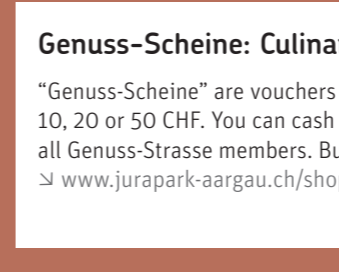
Flavours of Jurapark Aargau

Have you given the tasteful vinegars, the flavourful dried fruit or the savoury wines produced in Jurapark Aargau a try? To top off your experience in the park, we recommend a regional meal in one of our Genuss-Strasse restaurants or a picnic with regional products.



Genuss-Strasse: Culinary Route

The Genuss-Strasse is a culinary route which connects innovative producers, wineries, restaurants and local village stores. Find more information about the participants and their offers on www.jurapark-aargau.ch → Genuss-Strasse



Genuss-Scheine: Culinary vouchers

"Genuss-Scheine" are vouchers with values of 10, 20 or 50 CHF. You can cash them with almost all Genuss-Strasse members. Buy them online on www.jurapark-aargau.ch/shop

Certified Jurapark products

The label "Jurapark Aargau – regio.garantie" certifies a regional product as being produced and processed in the Jurapark Aargau. You can buy labelled products directly from the producer (E), at regional Coop or Volg stores and at the village shops of the Genuss-Strasse:


- Asperhandlung, Asp (Densbüren) www.asperhandlung.ch
- Schlossladen, Biberstein www.schlossbiberstein.ch
- Brogli AG Agromarkt, Zuzgen www.brogli-ag.ch



Geschäftsstelle (office)
Jurapark Aargau
Linn 51, 5225 Bözberg
Tel. +41 (0) 62 877 15 04
info@jurapark-aargau.ch
www.jurapark-aargau.ch


Winter

We also invite you to experience Jurapark Aargau's little winter wonderland. Discover winter hiking trails and the three thermal baths nearby. More information on www.jurapark-aargau.ch



Gisliflue Winter Ridge Walk E4

The path leads through the snow-covered Jura mountains from Staflelegg to Gisliflue. Winter hikers can expect a panoramic view over the Jura, the Alps and the Black Forest.



Thermal and saltwater baths

After your winter experience, warm up and relax at one of the thermal and saltwater baths in the vicinity of the park. Bad Schinznach, Bad Zurzach and the sole uno saltwater baths will give a blissful end to your regional outing.

Good to know

This highlight booklet of the Jurapark Aargau provides a short summary of sights and activities in the nature park's region. Find more detailed information on www.jurapark-aargau.ch or call our office for personal information.

Getting here

The Jurapark Aargau can be easily reached by public transport (e.g. train, bus) from Aarau, Basel or Zurich. Should you choose to travel by car, we kindly ask you to use the designated car parks.

Accommodation

Experience more during your visit by adding an overnight stay! There is a wide range of accommodation possibilities in the park. All options such as hotels, B&Bs and campsites are listed on www.jurapark-aargau.ch or www.aargautourismus.ch

Respect nature

The Jurapark Aargau is home to people, animals and plants. All of them are happy to share their homeland's treasures with you. In order to preserve the park's natural landscape, we kindly ask you to treat it with respect and experience it with care.

Tourist Information

Jurapark Aargau office www.jurapark-aargau.ch

Aargau Tourismus www.aargautourismus.ch

Tourist-Info Laufenburg www.laufenburg-tourismus.com

Tourismus Rheinfelden www.tourismus-rheinfelden.ch

Aarau info www.aarauinfo.ch

Brugg Regio www.regionbrugg.ch

Bad Zurzach Tourismus www.badzurzach.info

Info Baden www.baden.ch

Experience more...

Events

Take part in one of our numerous exciting events. www.jurapark-aargau.ch → Events

Group Experience

Find the perfect experience for your group trip or take part in one of our volunteer projects. Contact us for more information and recommendations.

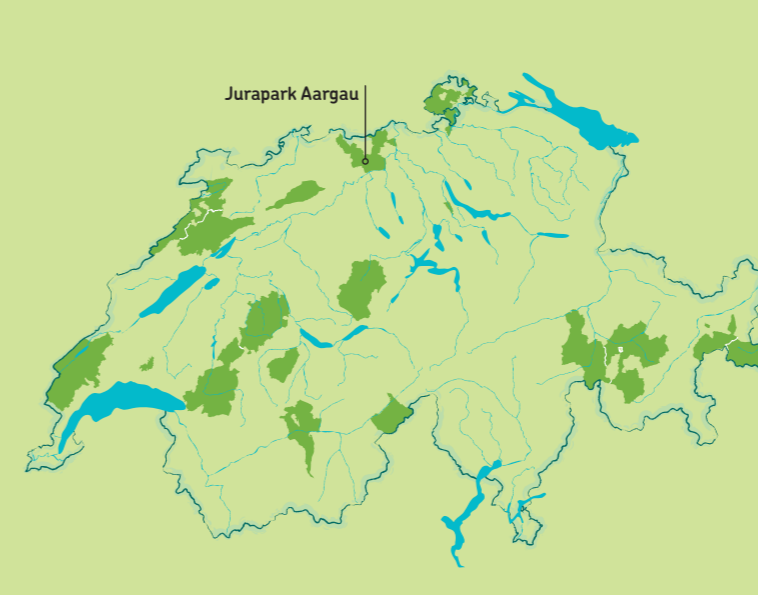
Become a part of Jurapark Aargau

- Join us as a member: Support the park with 50 CHF per year and become a member of the Jurapark Aargau association.
- Nature conservation projects: Be part of one of our conservation projects and help us out right on site.
- High trunk trees: Adopt one of our rare high trunk trees.

Find more information about our offers and projects on www.jurapark-aargau.ch

See you soon in the Jurapark Aargau!

The Swiss Parks



Jurapark Aargau is one of 18 Swiss Parks. The Swiss Parks are all part of the national network of "Schweizer Parke" (Swiss Parks). Each park has its very own unique landscape and cultural heritage to promote and preserve. The Swiss Parks aim to inspire visitors culturally, economically and culinarily. Discover, experience and savour the small wonders of the world.

www.kleineweltwunder.ch www.parks.swiss

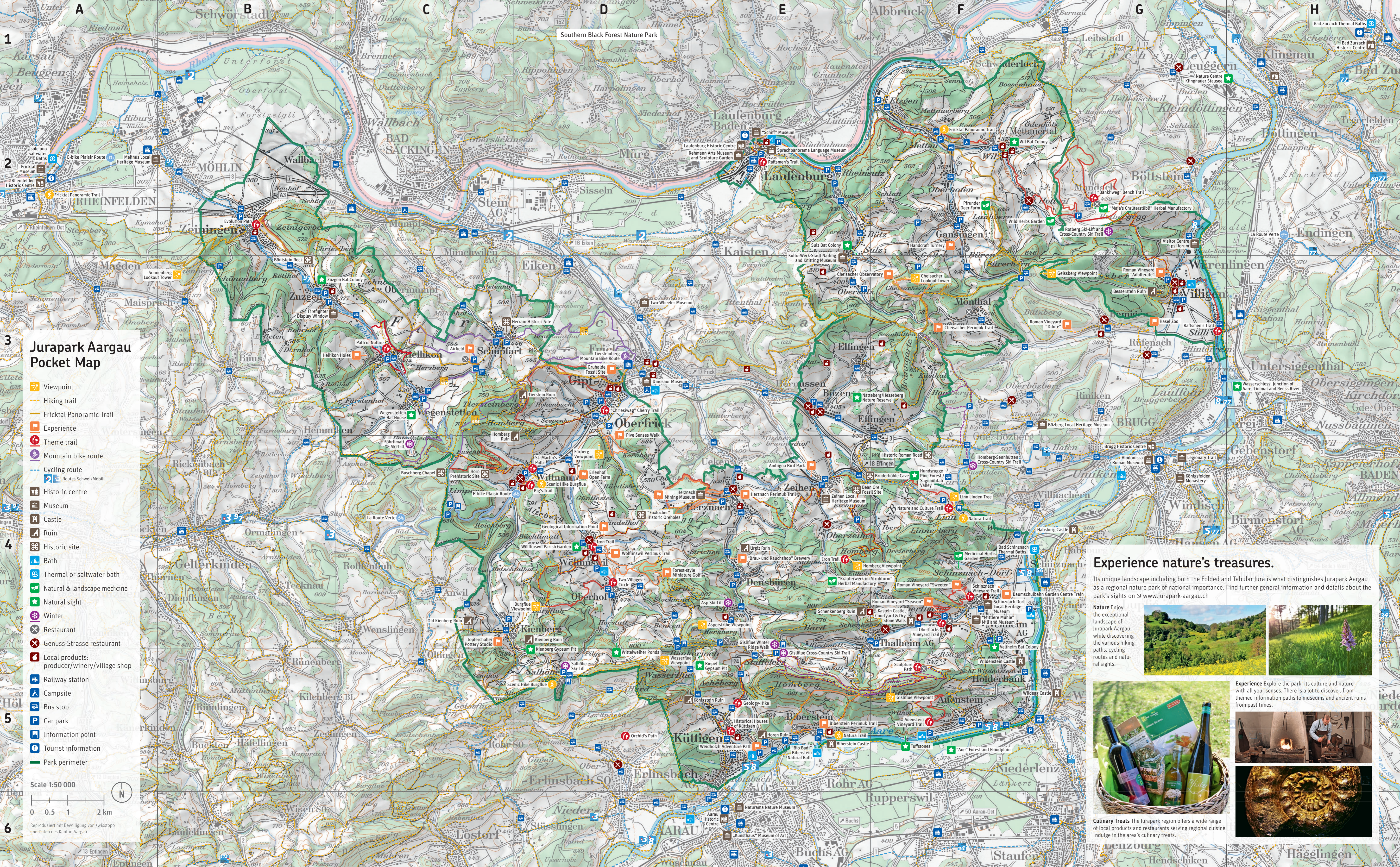
All small wonders of the world in one app
Download the free multilingual app "Schweizer Parke" (Swiss Parks) and discover all Swiss Parks with your mobile phone.

Financial support:

SWISSLOS
Kanton Aargau

In cooperation with:

Imprint:
Print run: 2000 Ex., Spring 2021. Publisher: Jurapark Aargau, Linn 51, 5225 Bözberg. Design: MIND Kommunikation GmbH, www.mind.ch. Photographs: Aargau Tourismus, Michel Jaussi, Renato Bagattini, Tourist Info Laufenburg, Peter Bircher, Switzerland Tourism, Ivo Scholz, Peter Reinhardt, Christine Zenz, Netzwerk Schweizer Parke, Henry Kunz, Naturama, Agrolutura, Weingut Heuberger, Roger Erdin, kleineweltwunder.ch, Verein Eisen und Berwerke, Jurapark Aargau.



Southern Black Forest Nature Park

Jurapark Aargau Pocket Map

- Viewpoint
- Hiking trail
- Fricktal Panoramic Trail
- Experience
- Theme trail
- Mountain bike route
- Cycling route
- Historic centre
- Museum
- Castle
- Ruin
- Historic site
- Bath
- Thermal or saltwater bath
- Natural & landscape medicine
- Natural sight
- Winter
- Restaurant
- Genuss-Strasse restaurant
- Local products: producer/winery/village shop
- Railway station
- Campsite
- Bus stop
- Car park
- Information point
- Tourist information
- Park perimeter


Scale 1:50 000

0 0.5 1 2 km

Reproduziert mit Bewilligung von swisstopo und Daten des Kantons Aargau.

Experience nature's treasures.

Its unique landscape including both the Folded and Tabular Jura is what distinguishes Jurapark Aargau as a regional nature park of national importance. Find further general information and details about the park's sights on www.jurapark-aargau.ch



Nature Enjoy the exceptional landscape of Jurapark Aargau while discovering the various hiking paths, cycling routes and natural sights.

Experience Explore the park, its culture and nature with all your senses. There is a lot to discover, from themed information paths to museums and ancient ruins from past times.

Culinary Treats The Jurapark region offers a wide range of local products and restaurants serving regional cuisine. Indulge in the area's culinary treats.